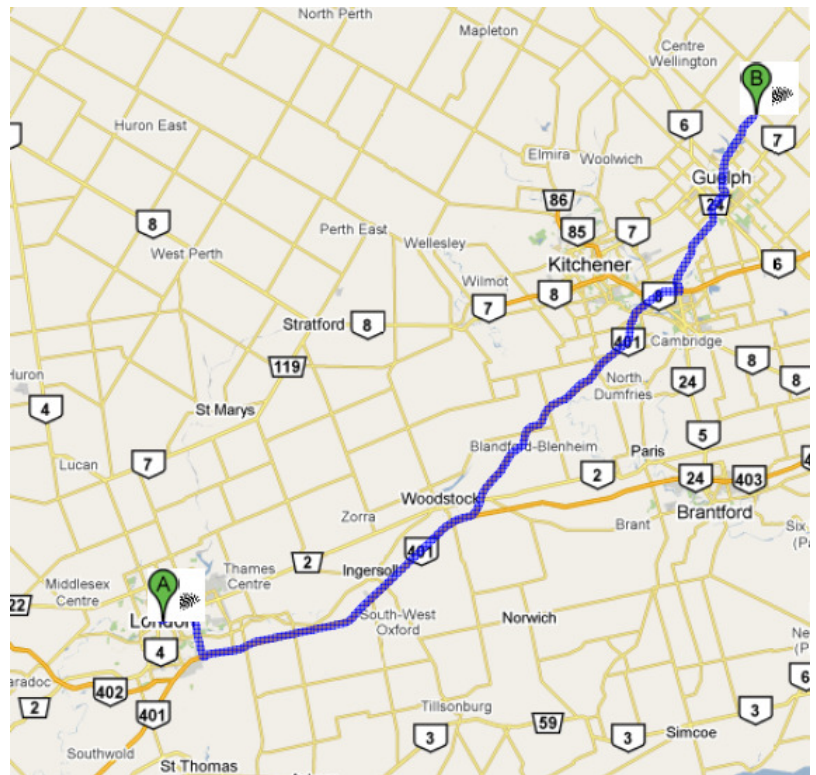


## DIRECTIONS TO THE TOWNSHIP OF GUELPH/ERAMOSA MUNICIPAL OFFICE

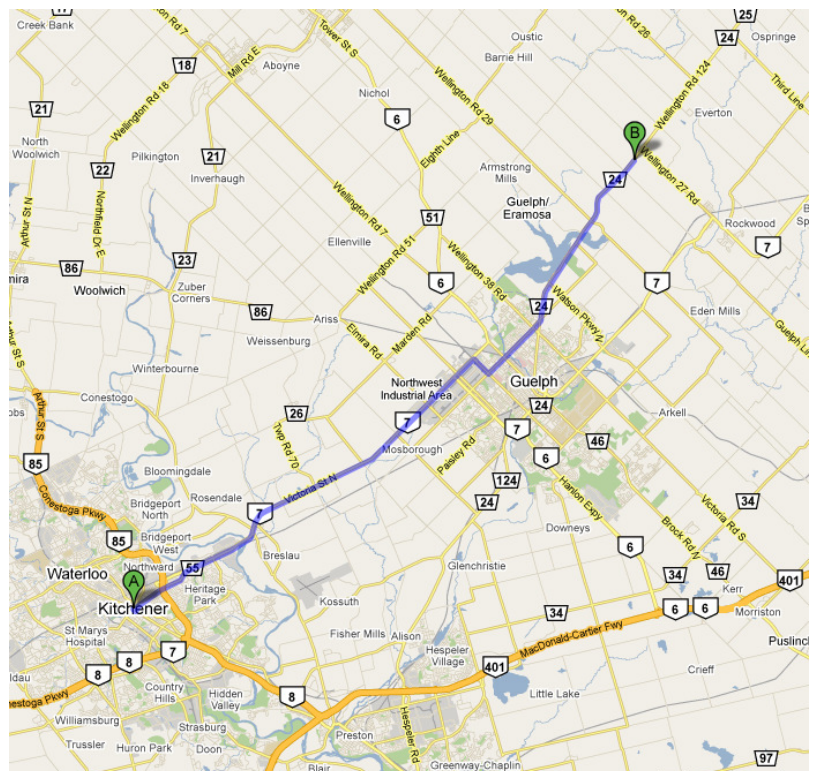
### FROM LONDON

1.	Take the <b>ON-401</b> ramp <b>East</b> to <b>Toronto</b>	0.6 km
2.	Merge onto <b>King's Hwy 401/MacDonald-Cartier Fwy</b>	92.1 km
3.	Take exit <b>282</b> for <b>County Rd-24/Hespeler Rd</b>	0.5 km
4.	Turn <b>left</b> at <b>Hespeler Rd</b>	6.7 km
5.	Continue onto <b>Guelph Ave</b>	0.5 km
6.	Continue onto <b>County Rd-124/County Rd-24</b> Continue to follow County Rd-24	9.9 km
7.	Turn <b>left</b> at <b>Wyndham St S</b>	0.9 km
8.	Continue onto <b>Eramosa Rd</b>	3.4 km
9.	Continue onto <b>County Rd-24/Wellington Rd 124</b> Continue to follow Wellington Rd 124 Destination will be on the left	8.7 km



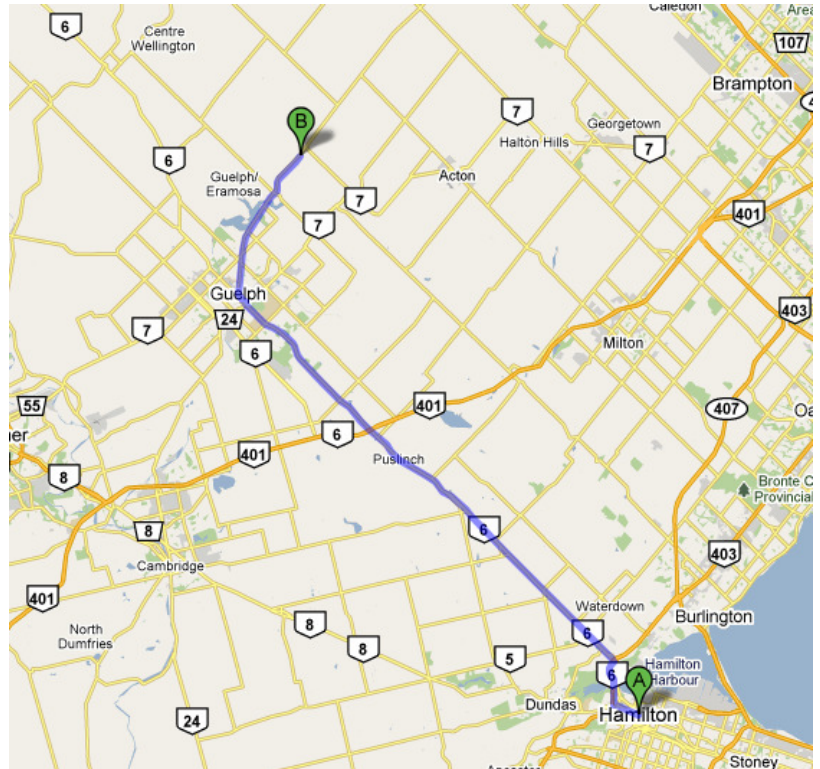
### FROM KITCHENER/WATERLOO

1.	Turn <b>right</b> at <b>King's Hwy 7/Victoria St N</b> Continue to follow King's Hwy 7	16.3 km
2.	Continue onto <b>Woodlawn Rd W</b>	1.3 km
3.	Turn <b>right</b> at <b>Edinburgh Rd N</b>	1.0 km
4.	Turn <b>left</b> at <b>Speedvale Ave W</b>	3.6 km
5.	Slight <b>left</b> at <b>Eramosa Rd</b>	0.4 km
6.	Continue onto <b>County Rd-24/Wellington Rd 124</b> Continue to follow Wellington Rd 124 Destination will be on the left	8.7 km



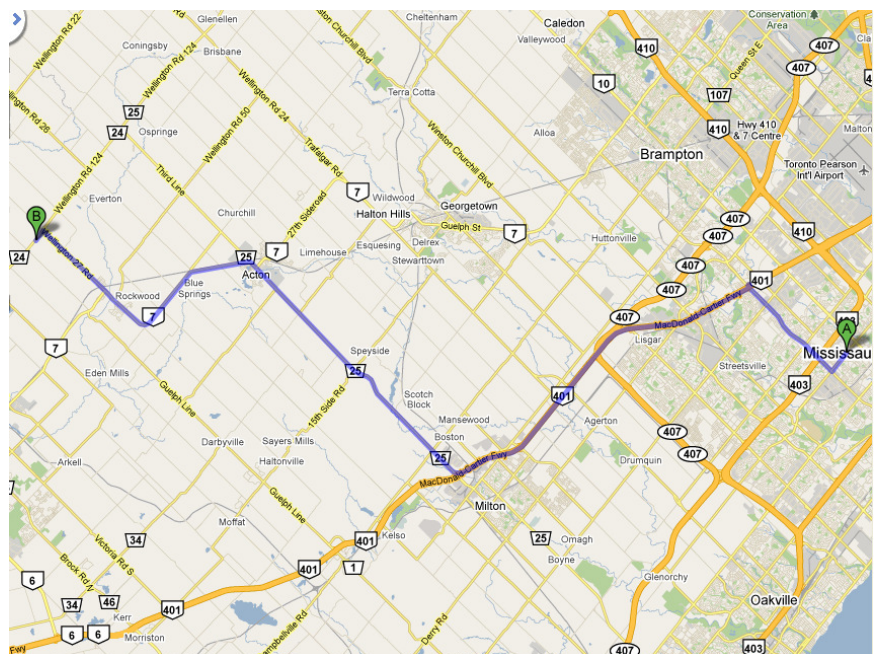
## FROM HAMILTON

- |   |         |
|---|---------|
| 1. Take the <b>ON-403</b> ramp to <b>Toronto</b>                            | 0.7 km  |
| 2. Merge onto <b>King's Hwy 403</b>   | 2.8 km  |
| 3. Take the <b>ON-6</b> exit on the <b>left</b> toward <b>Guelph</b>        | 0.5 km  |
| 4. Merge onto <b>King's Hwy 6</b>   | 25.9 km |
| 5. Continue onto <b>Brock Rd S</b>  | 5.2 km  |
| 6. Continue onto <b>Gordon St</b>   | 8.6 km  |
| 7. Turn <b>right</b> at <b>Wellington St E</b>                              | 0.3 km  |
| 8. Turn <b>left</b> at <b>Wyndham St S</b>                                  | 0.9 km  |
| 9. Continue onto <b>Eramosa Rd</b>  | 3.4 km  |
| Continue onto <b>County Rd-24/Wellington Rd 124</b>                         |         |
| 10. Continue to follow Wellington Rd 124<br>Destination will be on the left | 8.7 km  |



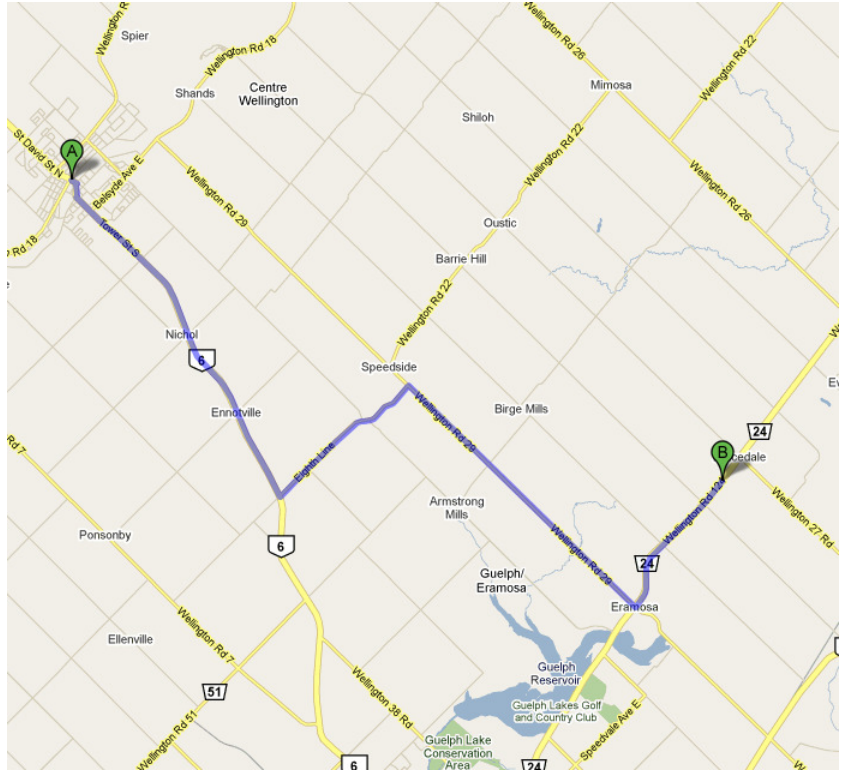
## FROM MISSISSAUGA/TORONTO

- |   |         |
|---|---------|
| 1. Take the <b>ON-401</b> ramp to <b>London</b>                                     | 0.5 km  |
| 2. Merge onto <b>King's Hwy 401/MacDonald-Cartier Fwy</b>                           | 19.1 km |
| 3. Take exit <b>320</b> toward <b>Halton Hills/Acton</b>                            | 0.8 km  |
| Merge onto <b>Route 25/Regional Rd-25 N</b>   |         |
| 4. Continue to follow Regional Rd-25 N  | 16.0 km |
| Slight <b>left</b> at <b>Guelph St/King's Hwy 7</b>                                 |         |
| 5. Continue to follow King's Hwy 7  | 10.1 km |
| 6. Continue onto <b>Main St N</b>   | 4.7 km  |
| 7. Turn <b>left</b> at <b>Wellington Rd 124</b><br>Destination will be on the right | 0.7 km  |



## FROM ELORA/FERGUS

- |    |   |        |
|----|---|--------|
| 1. | Turn <b>left</b> at <b>King's Hwy 6/Tower St S</b><br>Continue to follow King's Hwy 6 | 8.5 km |
| 2. | Turn <b>left</b> at <b>Eighth Line</b>  | 2.6 km |
| 3. | Continue straight onto <b>Jones Baseline</b>  | 0.2 km |
| 4. | Continue onto <b>Wellington Rd</b>  | 1.2 km |
| 5. | Turn <b>right</b> at <b>Wellington Rd 29</b>  | 7.3 km |
| 6. | Turn <b>left</b> at <b>Wellington Rd 124</b><br>Destination will be on the left       | 3.7 km |



## FROM BRAMPTON

- |     |  |         |
|-----|--|---------|
| 1.  | Head <b>West</b> on <b>Bovaird Dr W</b>  | 8.4 km  |
| 2.  | Continue onto <b>Guelph St</b>   | 6.3 km  |
| 3.  | Continue onto <b>Main St N</b>   | 0.9 km  |
| 4.  | Continue onto <b>Hwy 7</b>   | 5.2 km  |
| 5.  | Continue onto <b>27th Sideroad</b>   | 5.0 km  |
| 6.  | Continue onto <b>Queen St</b>  | 0.9 km  |
| 7.  | Slight <b>right</b> at <b>Young St</b>   | 0.3 km  |
| 8.  | Continue onto <b>Mill St E</b>   | 0.7 km  |
| 9.  | Turn <b>right</b> at <b>Main St N</b>  | 0.5 km  |
| 10. | Slight <b>left</b> at <b>Guelph St/King's Hwy 7</b><br>Continue to follow King's Hwy 7 | 10.1 km |
| 11. | Continue onto <b>Main St N</b>   | 4.7 km  |
| 12. | Turn <b>left</b> at <b>Wellington Rd 124</b><br>Destination will be on the right       | 0.7 km  |

